










THIS MAP SHOWS WHERE BURROWING OWLS CAN BE FOUND IN NORTH AMERICA. USE THE CLUES FROM EACH SCENE TO HELP TRACE ROCKIE'S MIGRATION ADVENTURE.

-  CHIMNEY ROCK NATIONAL MONUMENT, SAN JUAN NATIONAL FOREST
-  THUNDER BASIN NATIONAL GRASSLAND
-  AUDUBON'S RIO SALADO HABITAT RESTORATION AREA
-  EL PINACATE Y GRAN DESIERTO DE ALTAR BIOSPHERE RESERVE
-  DEVILS TOWER NATIONAL MONUMENT
-  PAWNEE NATIONAL GRASSLAND

BURROWING OWLS RANGE

-  SUMMER HABITAT
-  YEAR-ROUND RESIDENTS
-  WINTER HABITAT

ROCKIE TRAVELED 1,100 MILES ON HER JOURNEY TO HER WINTER GROUNDS. AT EACH STOP ALONG THE WAY, SHE SOUGHT A SAFE PLACE TO REST AND FIND FOOD AND WATER. CAN YOU THINK OF WAYS TO HELP MIGRATING BIRDS AT YOUR OWN HOME?



Different types of birds use very different migration routes. Check out a typical migration route for a warbler, tern, and hawk.

- Blackpoll Warbler
- Arctic Tern
- Broad-winged Hawk

It's your turn! Research and then draw the migration routes of the species below on the map.

- Spoon-billed Sandpiper
- Barn Swallow
- White Stork
- Ruddy Shelduck

